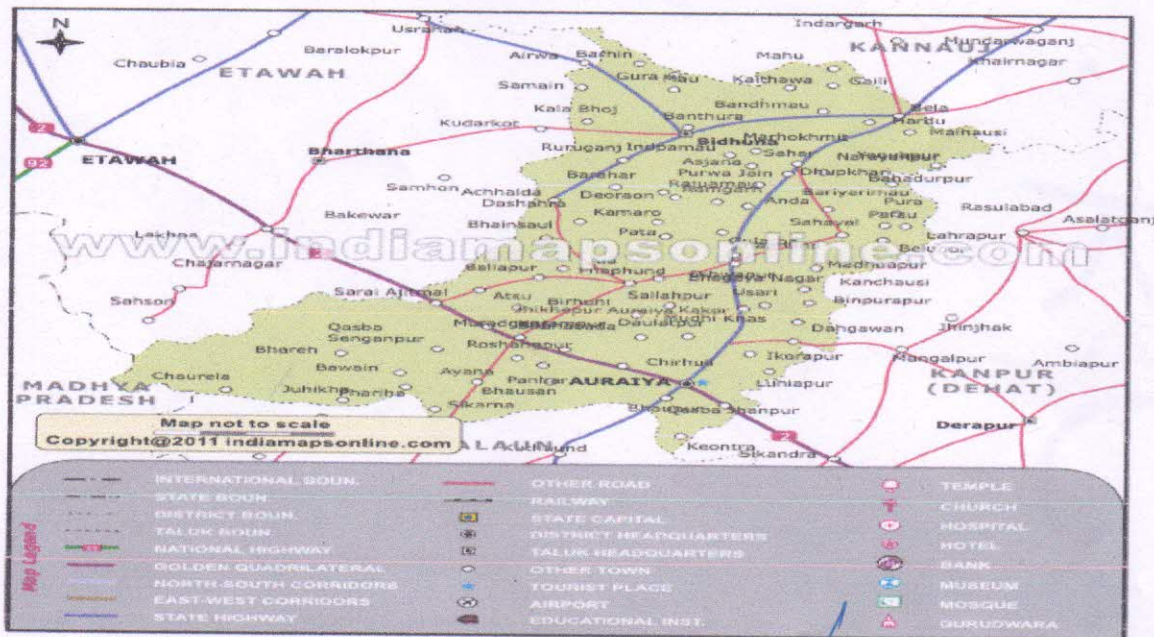









DISTRICT SURVEY REPORT

DSR DISTRICT-AURAIYA

AS PER NOTIFICATION S.O 141(E) ISSUED BY
 MINISTRY OF ENVIRONMENT, FOREST AND
 CLIMATE CHANGE, NEW DELHI
 DATED – 15.01.2016



 (Member Secretary) DEAC
 (Member) DEIAA
 (Member) DEIAA
 (Member) DEIAA
 (Member Secretary) DEIAA


 (Chairman)

DEIAA/District Magistrate

1. INTRODUCTION

With reference to the gazette notification dated 15th January 2016, ministry of Environment, Forest and Climate Change, the District- environment Impact Assessment Authority (DEIAA) and District- Environment Assessment Committee (DEAC) are to be constituted by the divisional commissioner for prior environmental clearance of quarry for minor minerals. The DEIAA and DEAC will scrutinize and recommend the prior environmental clearance of ministry of minor minerals on the basis of district survey report. The main purpose of preparation of District Survey Report is to identify the mineral resources and mining activities along with other relevant data of district. This report contains details of Lease, Sand mining and Revenue which comes from minerals in the district. This report is prepared on the basis of data collected from different concern departments.

The district of Auraiya lies in the Southwestern portion of Utter Pradesh. Auraiya is districts headquarter of the district. It lies between $26^{\circ} 21''$ and $27^{\circ} 01''$ north latitude and $78^{\circ} 45''$ and $79^{\circ} 45''$ east longitude and forms a part of the Kanpur Division. It is bounded on the north by the district of Kannauj, western border adjoins tehsil Bharthana of the Etawah district. The eastern frontier marches with the district of Kanpur Dehat, and along the south lie Jalaun. The total area according to the statistics of 1991-92 is calculated to be 2054 square kilometer. It is well connected with the other cities of the state with all-weather road. Nearest Railway station is Phaphund which is about 20 km form District Auraiya.

LOCATION OF THE DISTRICT IN THE MAP OF UTTAR PRADESH



OVERVIEW OF MINING ACTIVITY IN THE DISTRICT

Auraiya is not enriched from mineral point of view. No major mineral found in the district and only few Sand lessees has been granted earlier in the district since March 2017 any Sand lessees not in working. 115 bricks manufacturing units are working in the area which consumes clay as the raw material in the manufacturing of the bricks, which is used as a main building material.

THE LIST OF MINING LEASE IN THE DISTRICT WITH LOCATION, AREA AND PERIOD OF VALIDITY

The last sand lease is granted to M/s Pandey and Pandey brothers is from 16.02.2016 to 14.03.2017 (Obstructed period) over an area of 10.7975 hectare in village-Bijhalpur, Tehsil-Ajitmal in River bed Yamuna.

At present no mining lease is running in the district for sand and morrom and other major and minor mineral.

The List of proposed Mining Leases/Patta for 5 years with location, area and period of Validity:-

S. No	Name of River	Name of Mineral	Tehsil	Village/ Zone No	Gata No. /Khand No.	Total Area in (Ha.)	Mineable Mineral Reserve (Cum)	Proposed Patta Duration
1	Yamuna	Ordinary Sand	Ajitmal	Bijhalpur	99Mi,101Mi ,102Mi,103 /Khand No -02	11.9595	268875	5 Yrs
2	Yamuna	Ordinary Sand	Ajitmal	Bijhalpur	99Mi/ Khand No.-03	10.7975	242943	5 Yrs

